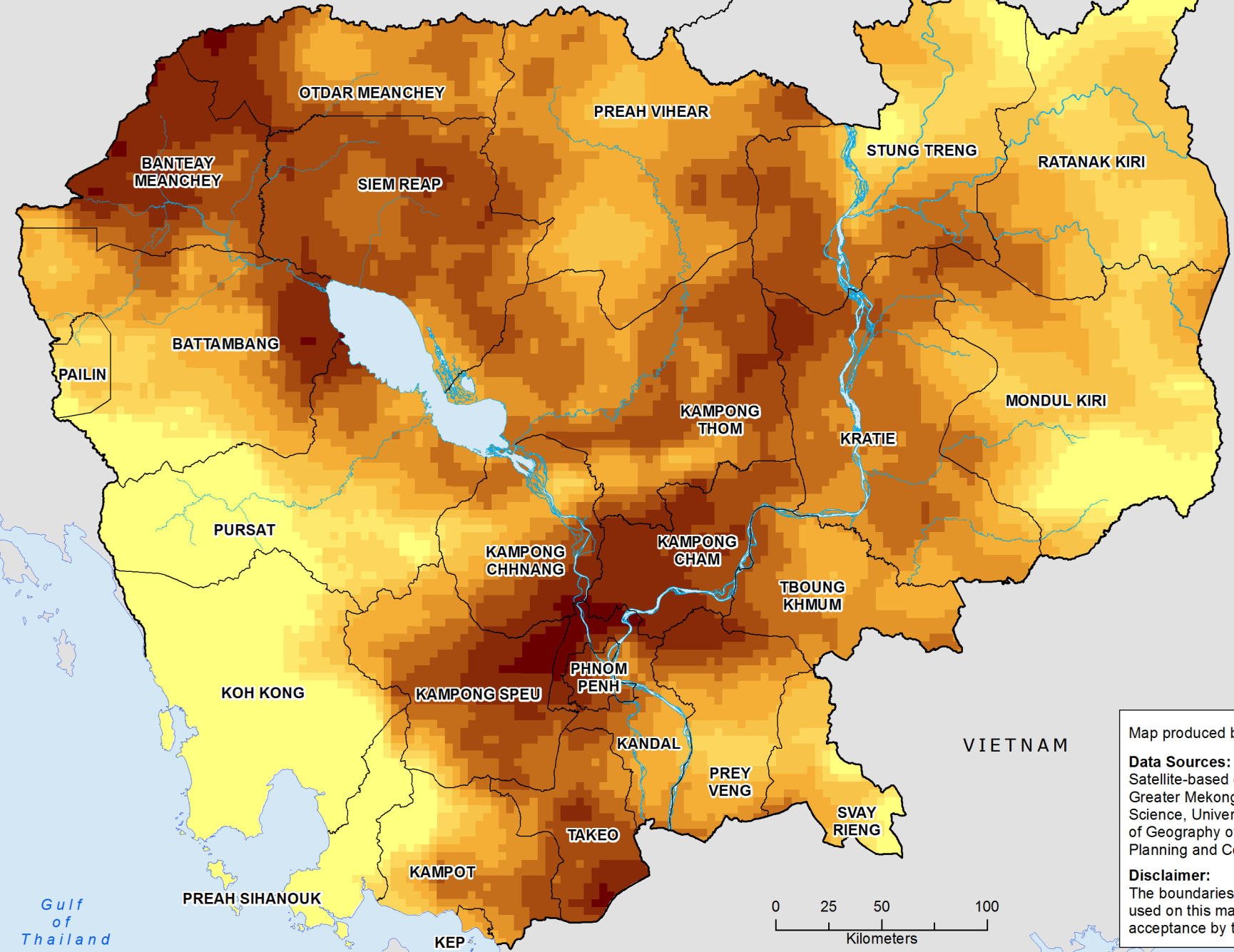
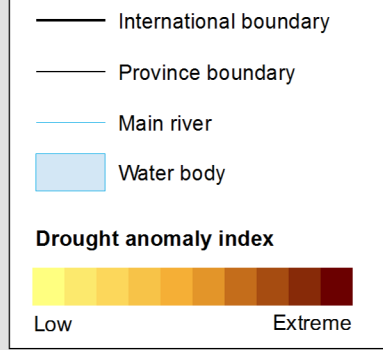


Drought Intensity (as of 12 July 2015)



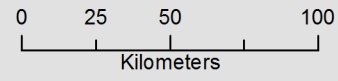
THAILAND

LAO PDR



VIETNAM

Gulf of Thailand



Map produced by WFP Cambodia, 15 July 2015

Data Sources:
Satellite-based drought monitoring and warning system in Greater Mekong Subregion (GMS), Institute of Industrial Science, University of Tokyo, 12 July 2015; Department of Geography of the Ministry of Land Management, Urban Planning and Construction, 2014; and GAUL

Disclaimer:
The boundaries and names shown and the designations used on this map do not imply official endorsement or acceptance by the United Nations.